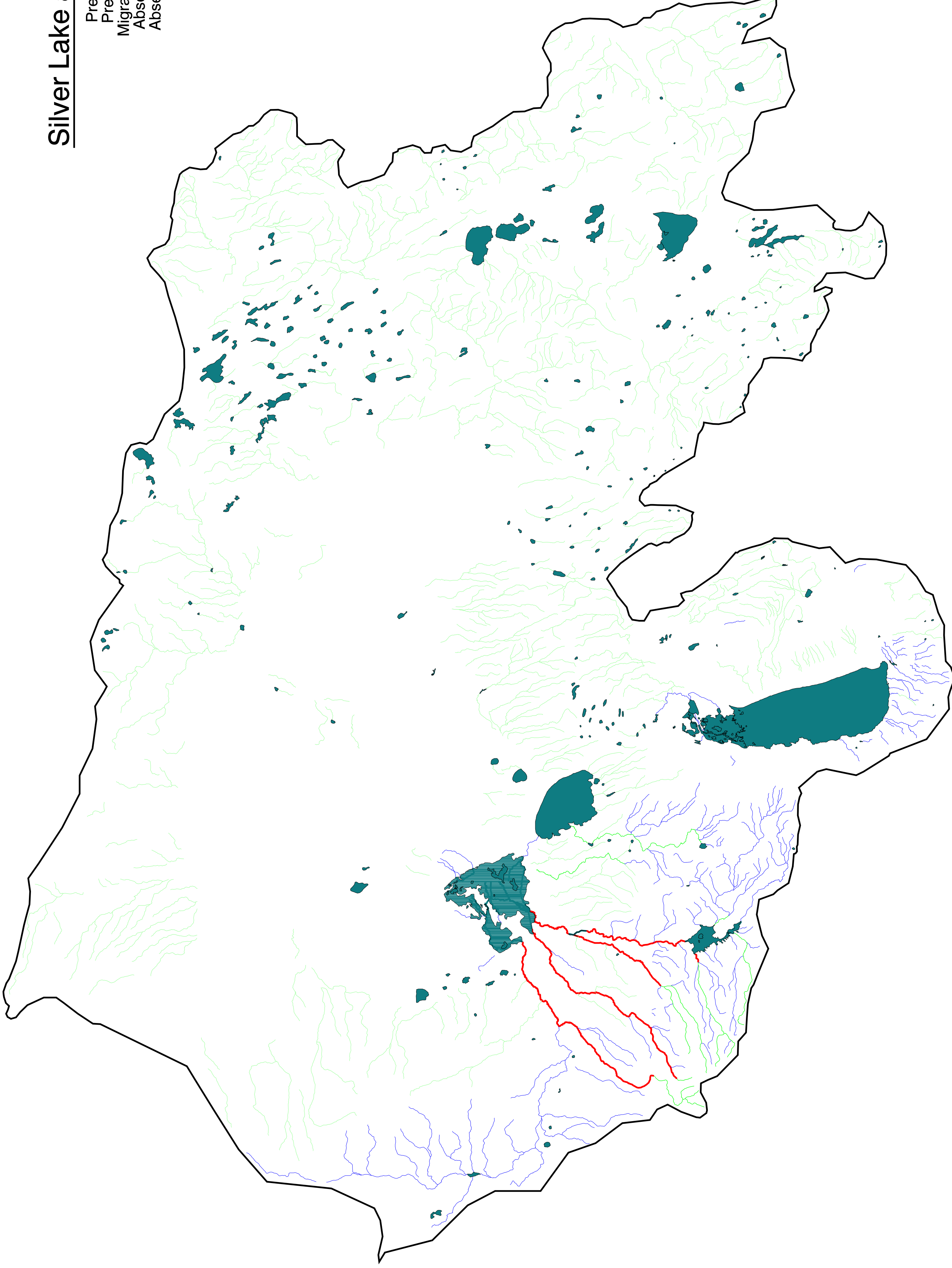


Great Basin Redband Trout Stream Distribution Map: Silver Lake and Summer Lake Basins

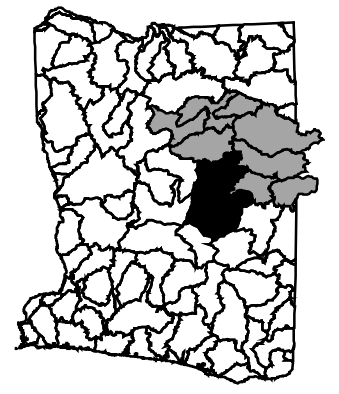
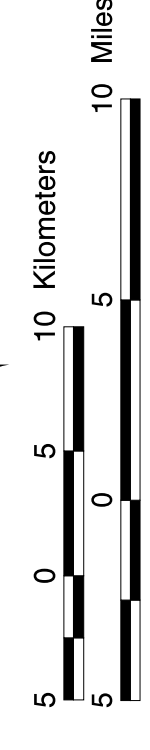
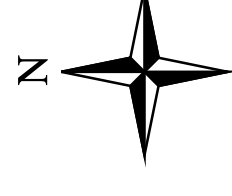


Silver Lake and Summer Lake Basins

Present Verified	60 mi
Present Opinion	0 mi
Migration Corridor	46 mi
Absence Verified	74 mi
Absence Opinion	1968 mi
Unknown	463 mi



- Lakes
- HUC Boundary
- Redband Trout Distribution
- Absence Based on Professional Judgement
- Absence Verified by Fish Sampling
- Presence Based on Professional Judgement
- Presence Verified by Fish Sampling
- Migration Corridor
- Unknown



Map Description and Sources
 Presence and absence information of stream resident redband trout (*Oncorhynchus mykiss*) in the Silver Lake and Summer Lake Basins was compiled from the Oregon Department of Fish and Wildlife, the Bureau of Land Management, and the U.S. Forest Service. The resulting data, in point coverage and stream segment level form, was used to classify stream routes on 1:100,000 scale digital stream segment level form. Each assertion of use was also classified as being verified by field sampling data, or based on professional opinion. Distribution limits reflect current, and year round use only. Stream reaches that historically have redband trout, but now do not, and reaches that have redband trout only seasonally, or only during high-water years. This map has been updated by data from summer 1999 status review sampling. Suggested citation: Filzoff, R.L. and J.M. Dambacher. 2001. Great Basin redband trout stream distribution map. Oregon Department of Fish and Wildlife, Aquatic Inventory Project, Corvallis. Copyright 2001. Oregon Department of Fish and Wildlife.